Siloam Springs, Arkansas
Vision Session Composite Map

Symbol Legend

Public Facilities

- Cemetery
- Arts Center
- High School
- Hospital
- Library
- Library Expansion
- Recreation Center
- Gateway
- Pedestrian Bridge
- Parks
- Multi-Family
- Proposed Streets
- Street Maintenance
- Reparian Zones
- Downtown
- Industrial Park
- Residential

Downtown:

- Parking Garage
- Street Benches
- Landscaping
- Signage
- Economic development
- Lighting
- Public Restrooms
- Historic District

Composite Map:

All Groups:
Major Themes
Two or More Maps

★ **Hospital – All Potential Locations**
Libraries – All Potential Locations

County Boundary
City Limits
Subdivisions
Downtown
Industrial Park
Residential
Road
AR Hwy
Interstate
Ramp
US Hwy
Primary Roads
New Roads
Rail Line
River
Stream
Lake

N

0 1,750 3,500 7,000 Feet

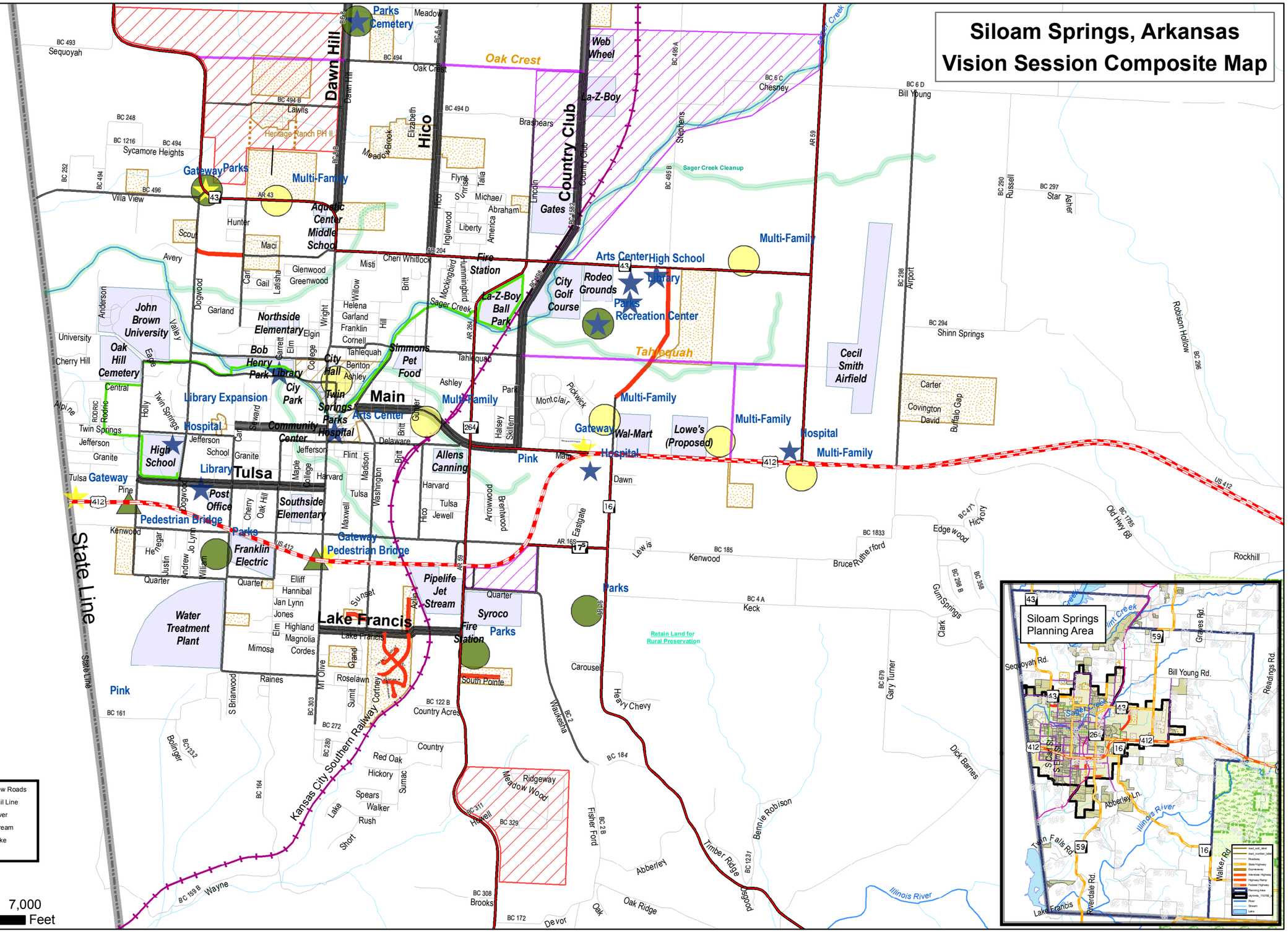

2030 Land Use Map

City of Siloam Springs, Arkansas
Adopted: March 18, 2008

Scale: 1" = 3300'

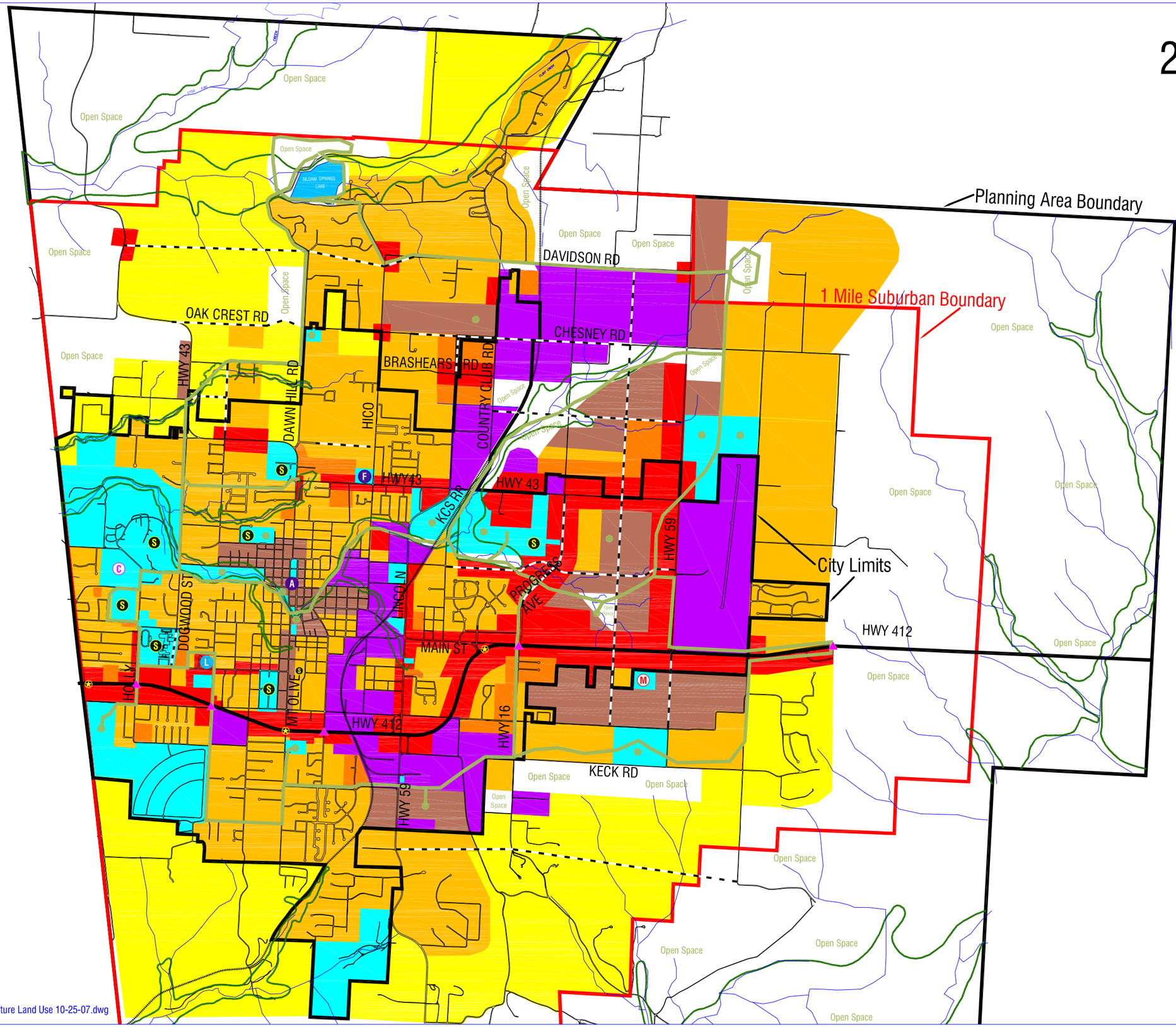

Land Use to include Plan Unit Development

- High Density Family — 11-30 Dwelling Units per acre
- Medium Density Family — 3-10 Dwelling Units per acre
- Low Density Family — Maximum of 2 Dwelling Units per acre
- Commercial and Office
- Mixed Use
- Public Facilities
- Industrial
- Flood Way
- Family Multi-Use Center
- Proposed Art Center
- Proposed Library
- Proposed and Existing Schools
- Proposed Medical Complex
- Cemetery
- Gateway
- Public Parks
- City Trail System
- Pedestrian Overpass
- Future Roads

Proposed Future Land Use 10-25-07.dwg

2030 Planned Area Map

City of Siloam Springs, Arkansas
Adopted: March 18, 2008

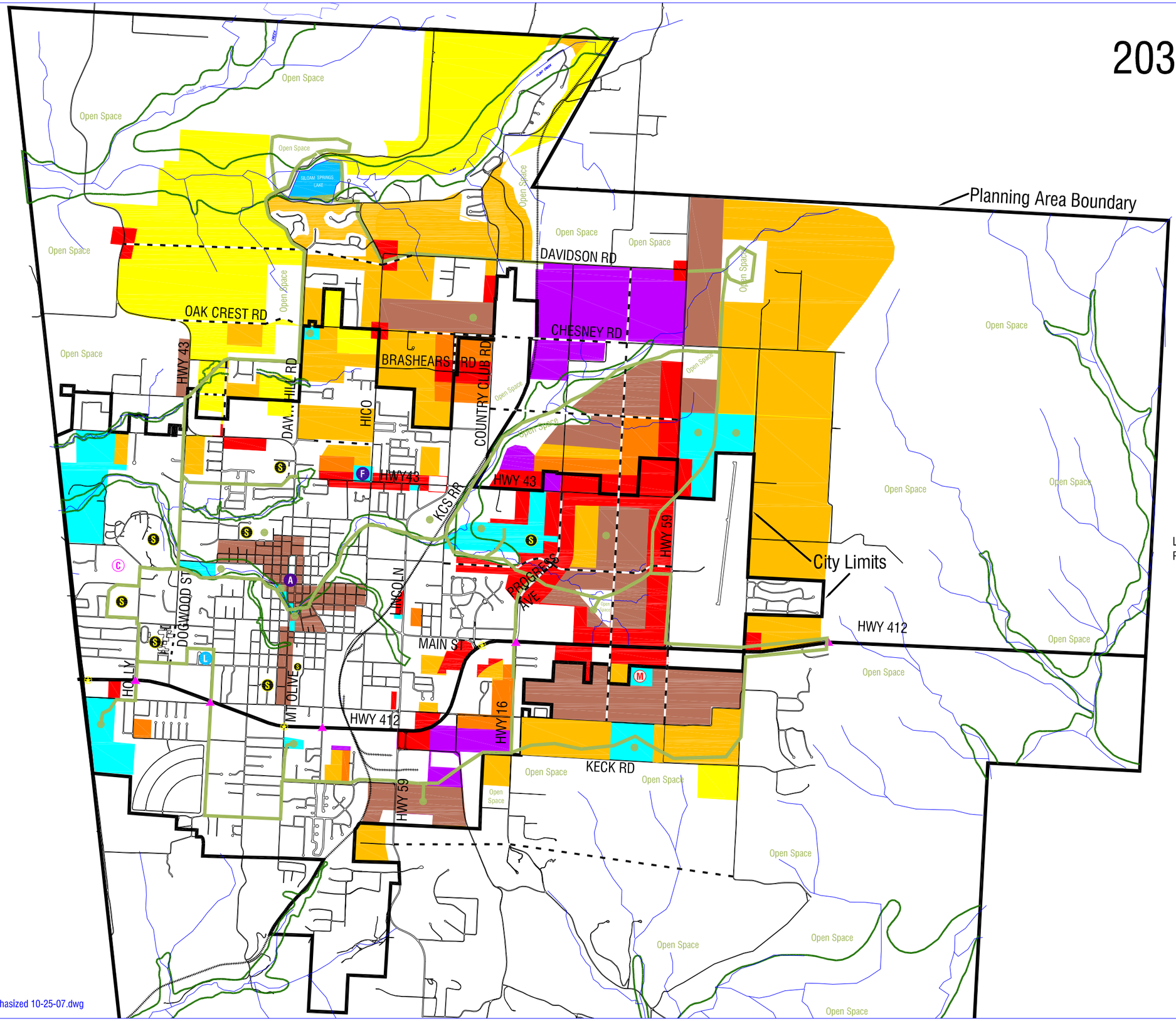

Scale: 1" = 3300'

Land Use to include Plan Unit Development

- High Density Family
  11-30 Dwelling Units per acre
- Medium Density Family
  3-10 Dwelling Units per acre
- Low Density Family
  Maximum of 2 Dwelling Units per acre
- Commercial and Office
- Mixed Use
- Public Facilities
- Industrial
- Flood Way
- Family Multi-Use Center
- Proposed Art Center
- Proposed Library
- Proposed and Existing Schools
- Proposed Medical Complex
- Cemetery
- Gateway
- Public Parks
- City Trail System
- Pedestrian Overpass
- Future Roads

PFLUM Emphasized 10-25-07.dwg